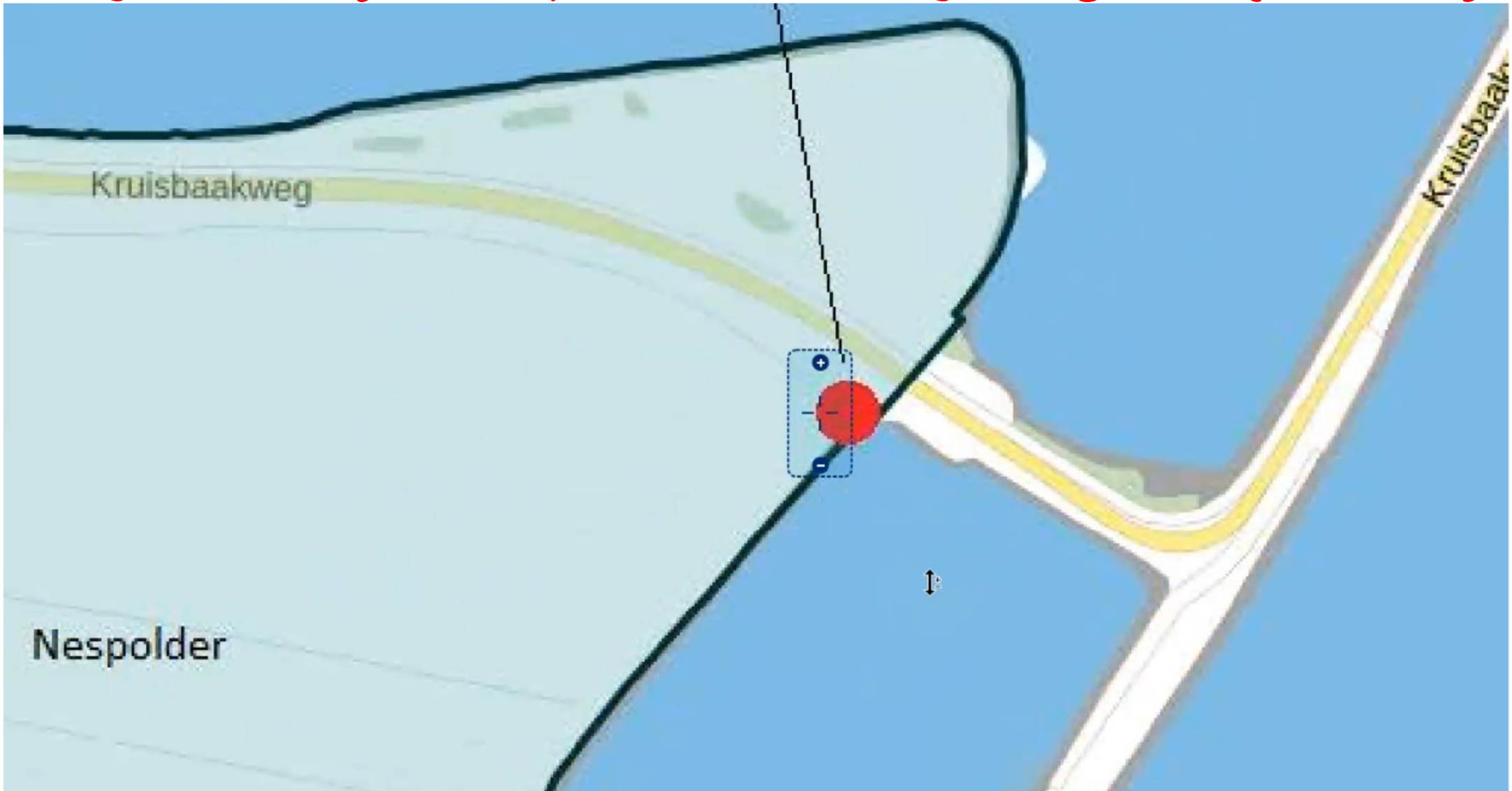
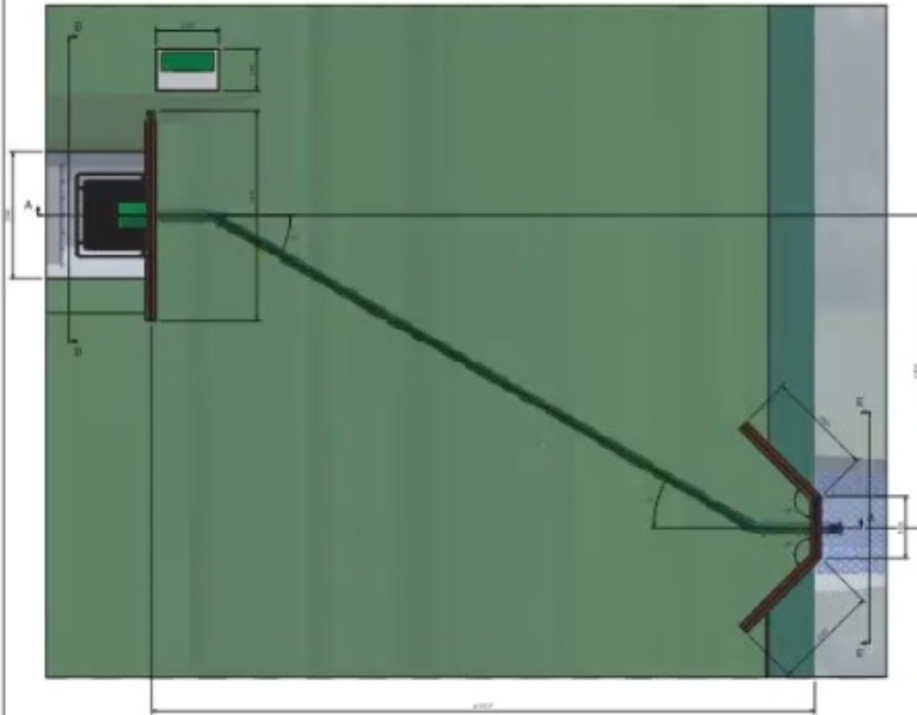


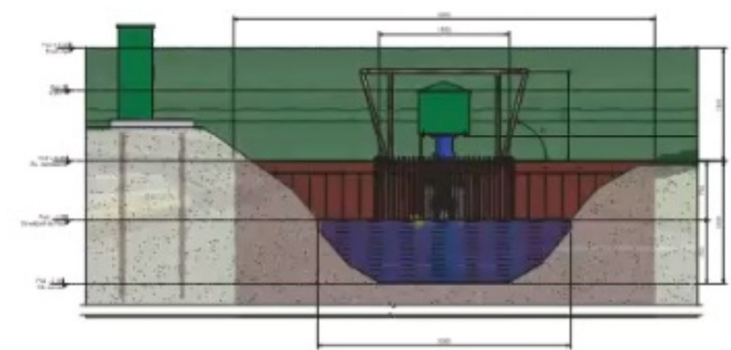
Nespolder nabij Uitdam, bouwen van een poldergemaal (aan N518)



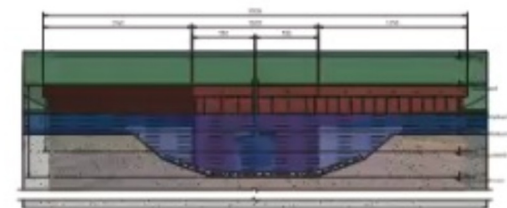
Bovenzicht
(1:40)



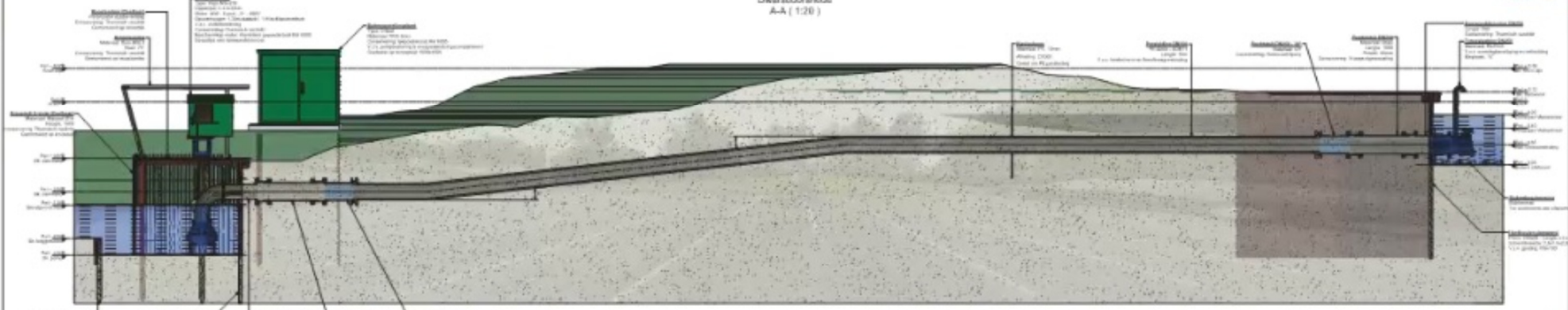
Dwarsdoorsnede
B-B (1:20)



Dwarsdoorsnede
E-E (1:20)



Profiel De Nes

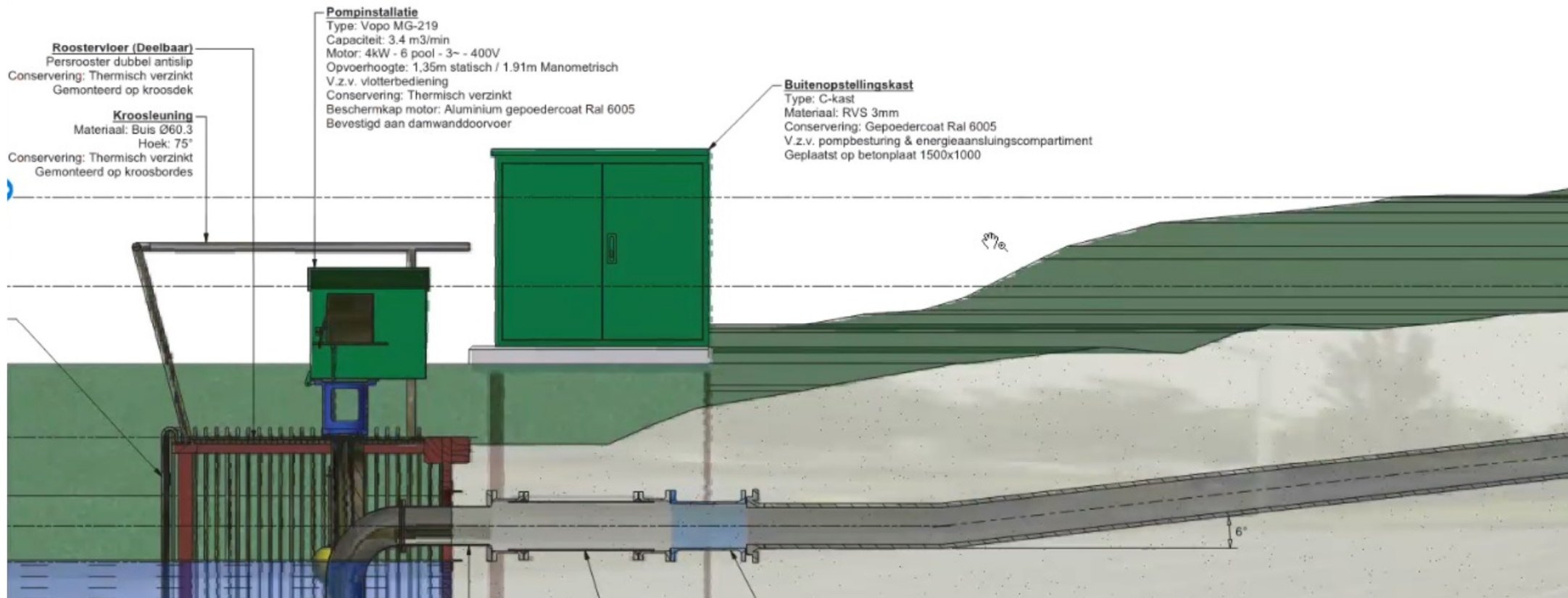


Dwarsdoorsnede
A-A (1:20)

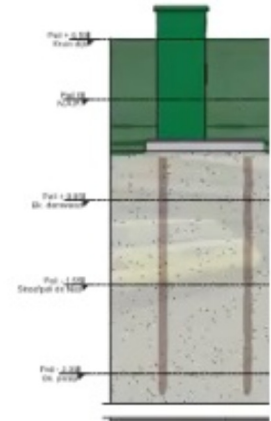
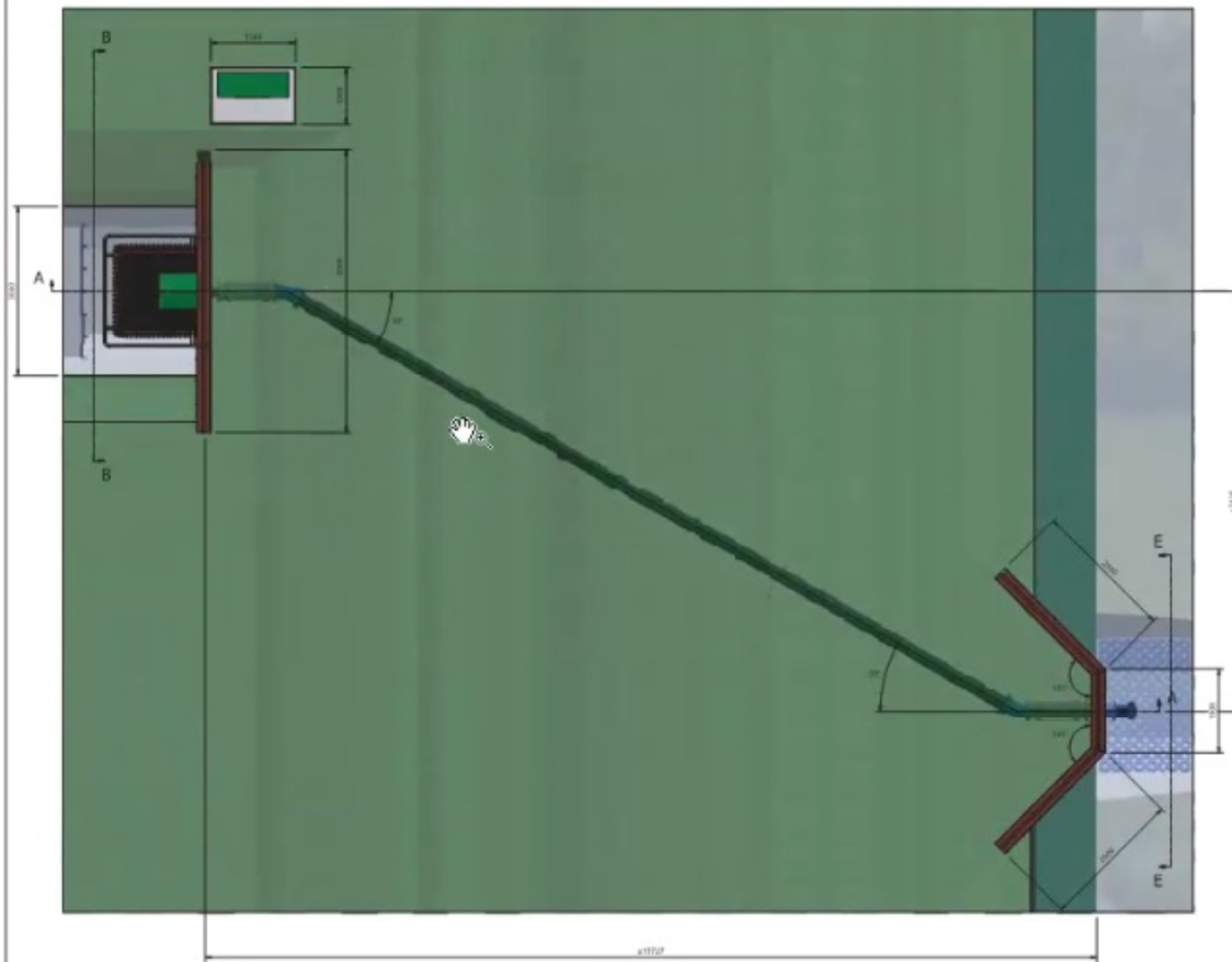
Mykermoor

VOPO		Omsluit De Nes Utdam	
W21569L109		A9	

±15727



(1:40)



Polder De Nes

